

CONTRACT
FOR
ASC 2024 ASPHALT SURFACE CRACK SEALING
BETWEEN
CONTRACTOR AND PENNINGTON COUNTY

THIS CONTRACT, made the 19th day of March, 2024, by and between Highway Improvement, Inc., hereinafter called the Contractor, and Pennington County, hereinafter called the County,

WITNESSETH:

The Contractor and the County for the consideration hereinafter named agree as follows:

ARTICLE 1. SCOPE OF WORK

The Contractor shall furnish items as described in the Bid Document and shall do everything required by this Contract, including the following Addendum:

ADDENDUM

DATE

N/A

ARTICLE 2. THE CONTRACT DOCUMENTS

The Notice to Bidders, General Conditions, Specifications, Special Conditions and the Proposal form the Contract, and all are as fully a part of the Contract as if hereto attached or herein repeated.

The Contractor further agrees and states they have read the advertisement calling for bids, and have studied the detailed Specifications and are familiar with the terms and conditions stipulated therein.

ARTICLE 3. TIME

Per Special Conditions.

CONTRACT (CONTINUED)

ARTICLE 4. CONTRACT AMOUNT

Pricing per the attached proposal.

IN WITNESS WHEREOF: Pennington County, its Board of County Commissioners having duly approved this Contract has caused this Contract to be executed in its behalf by its Chair, thereunto duly authorized, attested thereto by its County Auditor, and has hereto attached its corporate seal this 19 day of March, 2024.

PENNINGTON COUNTY OF RAPID CITY,
SOUTH DAKOTA

BY: [Signature]
LLOYD LACROIX, CHAIRPERSON
County

DATE: 3-19-2024

ATTEST:

[Signature]
CINDY MOHLER,
County Auditor

(Corporation Seal)



Highway Improvement Inc.
NAME OF COMPANY (Contractor)

BY: [Signature]
AUTHORIZED SIGNATURE

Office Manager.
TITLE

ADDRESS: 1104 S. Enterprise Ave
Boox Falls, S.D 57110

TELEPHONE: 605-335-0786.

DATE: 3/29/24

PROPOSAL

ASC 2024 ASPHALT SURFACE CRACK SEALING

PROPOSAL OF: HIGHWAY IMPROVEMENT, INC.

Hereinafter called the Contractor proposes and agrees to and with Pennington County, hereinafter called the County, to furnish the following, at prices stated:

ITEM	DESCRIPTION	UNIT	QTY	UNIT PRICE	TOTAL
1.	Mobilization	LS	1	\$ 8,500.00	\$ 8,500.00
2.	Crack Seal	LB	190,520	\$ 1.72	\$ 327,694.40
3.	Traffic Control	LS	1	\$ 1,000.00	\$ 1,000.00
TOTAL BID:					\$ 337,194.40

Check here if substitute Bid Schedule is attached:

This Proposal is based upon the Conditions, Stipulations, and Specifications named in the Notice inviting Bids for ASC 2024 Asphalt Surface Crack Sealing, which Notice and detailed Specifications are made as definitely a part of this Proposal as if written herein at length.

HIGHWAY IMPROVEMENT, INC
NAME OF COMPANY (Contractor) Please Print

DATE: 3-7-24

BRETT MEADORS
AUTHORIZED REPRESENTATIVE Please Print

[Signature]
AUTHORIZED SIGNATURE
PRESIDENT
TITLE

ADDRESS: 1104 S ENTERPRISE AVE.
JEDDY FALLS SD 57110

TELEPHONE: 605 335 0786

46-0384363
FEDERAL TAX ID NUMBER

QUANTITIES BY SEGMENT

ASC 2024 ASPHALT SURFACE CRACK SEALING

Segment	Road Name	Description	Road Length (Miles)	Estimated Crack Length (Ft)	Air Quality Zone
123401	South Canyon Road	Westberry Hill Rd east to 224 feet west of Roubaix Dr	1.945	12600	X
123402	Nemo Road	Kings Rd southeast to Westberry Hill Rd	1.888	12300	X
123602	Spring Creek Road	Neck Yoke Rd east to Arena Dr	3.084	20000	
148401	Elm Springs Road	180 Ave south and east to C Ave in Wasta	0.767	5000	
151101	Big Foot Road	Northside I-90 south to Hwy 240	0.424	2800	
220502	Valley Drive, S	0.25 miles south of E Saint Patrick St south to E Fairmont Blvd	1.003	6500	X
221101	Dunn Road	Anderson Rd east to Radar Hill Rd	0.980	6400	
223901	Southside Drive	Reservoir Rd east to Redemption Rd	1.517	9900	X
232301	Old Hill City Road	Hwy 385 (E Main St) southeast to Twin Springs Rd	4.078	26500	
251203	239th Street	195 Ave east to 196 Ave	0.270	1800	
323301	Silver Mountain Road	S Hwy 16 southwest reconnecting to S Hwy 16	2.054	13400	
326601	Moon Meadows Drive	Dunsmore Rd east thence southeast	2.026	13200	X
332201	Twin Springs Road	S Hwy 16 southwest to Old Hill City Rd	1.018	6600	
420404	Bonnie Lane	Plateau Ln east for 0.16 miles to end of road	0.154	1000	X
420405	Carol Street	Plateau Ln west to end of road	0.151	1000	X
420406	Cottage Court	O'Brien St southwest to end of cul-de-sac	0.045	300	X
420418	J Court	Plateau Ln east to end of cul-de-sac	0.095	600	X
420423	May Court	J Ct south to end of cul-de-sac	0.039	300	X
420425	Neel Street	Twilight Dr south to end of road	0.399	2600	X
420427	Plateau Lane	Twilight Dr south to Williams St	0.599	3900	X
420428	Rainbow Lane	Plateau Ln east to end of cul-de-sac	0.130	800	X
420434	Sweetbriar Street	Twilight Dr south to Haven St	0.447	2900	X
420437	Terry Drive	Twilight Dr southeast to Neel St	0.177	1200	X
420438	Trail Drive	Covington St east to Trailwood Ln	0.156	1000	X
420439	Trailwood Lane	Williams St south to O'Brien St	0.088	600	X
420441	Williams Street	Covington St southeast to Reservoir Rd	0.702	4600	X
420444	Benjamin Street	Savannah St southwest for 0.15 miles to end of road	0.136	900	X
420448	Fischer Court	Williams St southwest to end of cul-de-sac	0.032	200	X
420453	Preston Street	Savannah St southwest to Williams St	0.049	300	X
420454	Quad Court	Williams St southwest to end of cul-de-sac	0.034	200	X
420455	Savannah Street	465 feet north of Dylan Dr southeast to Williams St	0.426	2800	X
420457	Shayla Court	Teak Dr northeast to end of cul-de-sac	0.078	500	X
420458	Preston Place	Williams St southwest to end of cul-de-sac	0.034	200	X
420459	Dylan Drive	Leola Ln east to Savannah St	0.069	400	X
420608	Hamlin Circle	Plateau Ln east to end of cul-de-sac	0.115	700	X
420609	Hamlin Court	Plateau Ln west thence north to end of cul-de-sac	0.102	700	X
420610	Harding Court	Butte Cir northwest to end of cul-de-sac	0.029	200	X
420611	Hughes Court	Hamlin Cir north to end of cul-de-sac	0.055	400	X
420614	Meadow Lane	Twilight Dr north for 0.26 miles	0.258	1700	X
420624	Sweetbriar Street	188 feet west of Neel St east thence south to Twilight Dr	0.448	2900	X
420625	Zinnia Street	Twilight Dr north to end of street	0.172	1100	X
424802	Lindsey Drive	W Hwy 44 south to end of drive	0.360	2300	X
424803	Rolling Hills Drive	Lindsey Dr southeast to end of cul-de-sac	0.420	2700	X
425101	Hart Ranch Road West	Neck Yoke Rd south to Rodeo Rd	1.090	7100	
425304	Dunsmore Road	Sheridan Lake Rd south thence southwest to 225 feet west of Eagle Canyon Dr	1.215	7900	X
425901	Spring Canyon Trail	Sheridan Lake Rd south to Mountain Pine Ln	0.350	2300	X
425902	Mountain Pine Lane	Spring Canyon Trl northwest to end of cul-de-sac	0.237	1500	X
426001	Clarkson Road	Sheridan Lake Rd southwest thence southeast to Cougar Ct	1.800	11700	X
426002	Pioneer Circle	Clarkson Rd southwest thence northeast looping to Clarkson Rd	1.054	6900	
426109	Eclipse Avenue	Twilight Dr south to Uranus Dr	0.124	800	X
426110	Ellendale Drive	Leroy St south to Albert Ln	0.140	900	X
426115	Helios Street	Twilight Dr south to end of cul-de-sac	0.206	1300	X
426116	Jack Pine Drive	Leroy St south to Albert Ln	0.151	1000	X
426118	Leroy Street	Reservoir Rd east to Lunar Dr	0.205	1300	X
426120	Meadow Ridge Drive	Reservoir Rd east to 120 feet east of Ennen Dr	0.188	1200	X
426128	Saturn Drive	525 feet west of Sprucewood St east to Sprucewood St	0.097	600	X
426130	Saturn Drive	Sprucewood St east, including cul-de-sac, to Reservoir Rd	0.141	900	X
426134	Sprucewood Street	Leroy St south to Saturn Dr	0.222	1400	X
426136	Uranus Drive	Reservoir Rd east to Eclipse Ave	0.098	600	X
426701	Hidden Valley Lane	Hidden Valley Rd north thence west for 0.25 miles	0.229	1500	X
427402	Dawn Lane	Jolly Ln northwest thence southwest to Harney View Dr	0.266	1700	X
427403	Harney View Drive	Dawn Ln southwest for 0.12 miles	0.114	700	X

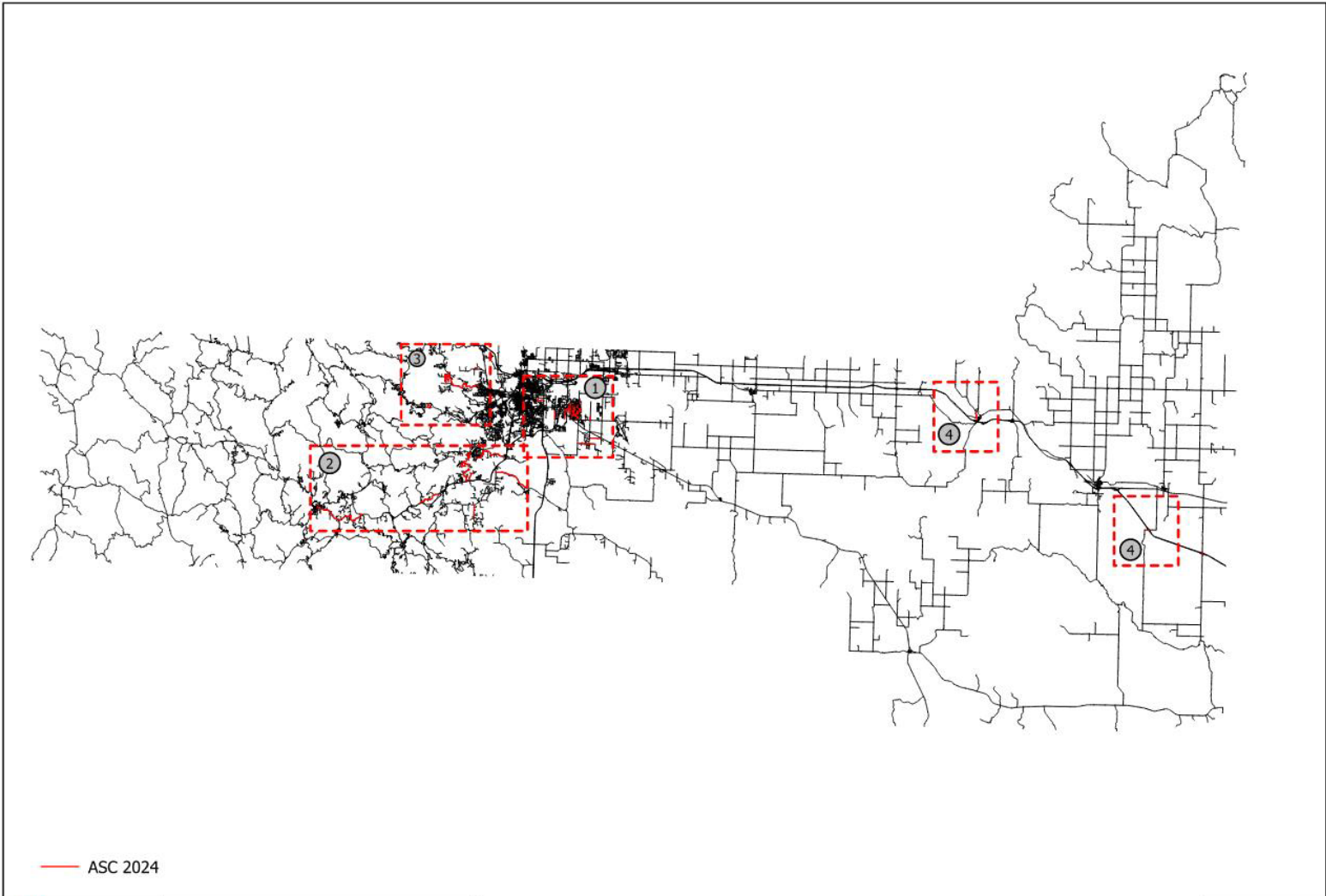
QUANTITIES BY SEGMENT (CONTINUED)

427404	Hilltop Road	Dawn Ln southwest to end of road	0.096	600	X
427407	Patterson Drive	Jolly Ln southwest to end of road	0.082	500	X
427408	Pioneer Drive	E Hwy 44 south to end of road	0.486	3200	X
427409	Russet Lane	Jolly Ln east and south to Sherry Ct	0.137	900	X
427412	Sherry Court	Jolly Ln east to end of cul-de-sac	0.096	600	X
428701	Blackbird Court	Kings Rd northeast to end of cul-de-sac	0.161	1000	X
428702	Heather Drive	Kings Rd east, south, and west looping to Kings Rd	0.646	4200	X
428703	Kings Court	Kings Rd southeast to end of cul-de-sac	0.122	800	X
428704	Kings Road	Nemo Rd west and southeast to end of cul-de-sac	1.138	7400	X
428705	Penny Lane	Kings Rd south looping to Penny Ln	0.610	4000	X
428801	47th Avenue West	Wilderness Canyon Rd northeast to Bears Loose Rd	1.070	7000	
428802	Blue Grouse Way	Wilderness Cir north for 0.04 miles to end of road	0.046	300	
428803	Mountain Beaver Way	Wilderness Canyon Rd north to end of cul-de-sac	0.048	300	
428805	Wilderness Canyon Road	Wilderness Cir south to S Hwy 16	1.414	9200	
428806	Wilderness Circle	End of Wilderness Canyon Rd	0.253	1600	
520401	San Francisco Street	La Crosse St east to Cambell St	0.520	3400	X
520402	La Crosse Street	280 feet south of Centre St south to San Francisco St	0.226	1500	X
	Project Total		42.131	273,800	
	Estimated Pounds Total			190,520 Lbs	

Crack length quantities are estimated from previous work and actual quantities will vary. The Contractor will be paid for the actual quantities as determined by contractor furnished tickets and field verification by the Highway Department.

LOCATION MAPS

ASC 2024 ASPHALT SURFACE CRACK SEALING



PENNINGTON COUNTY HIGHWAY DEPT.
3601 CAMBELL STREET
RAPID CITY, SD 57701
(605) 394-2166

ASC 2024 Map Sheet Areas

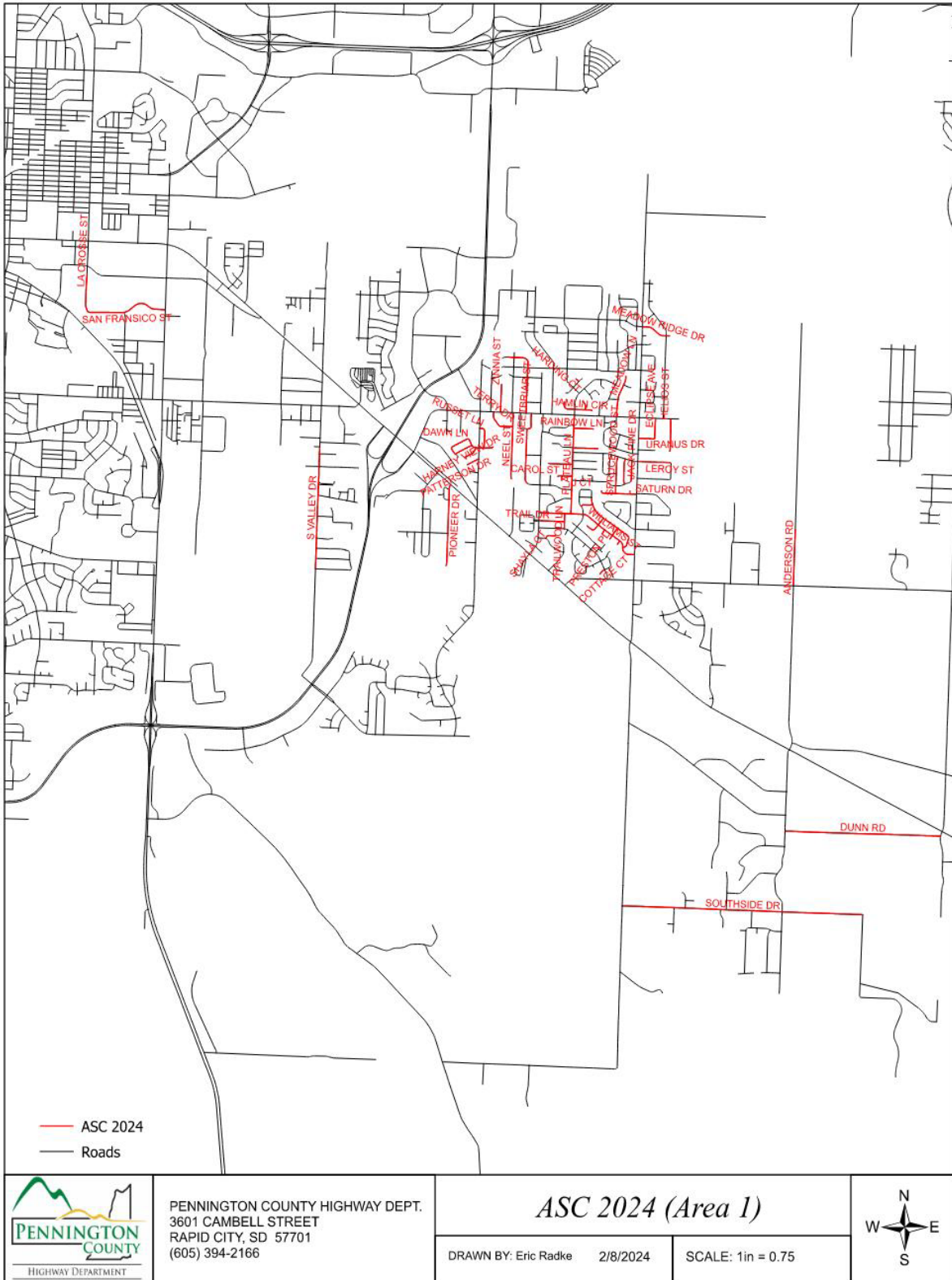
DRAWN BY: Eric Radke

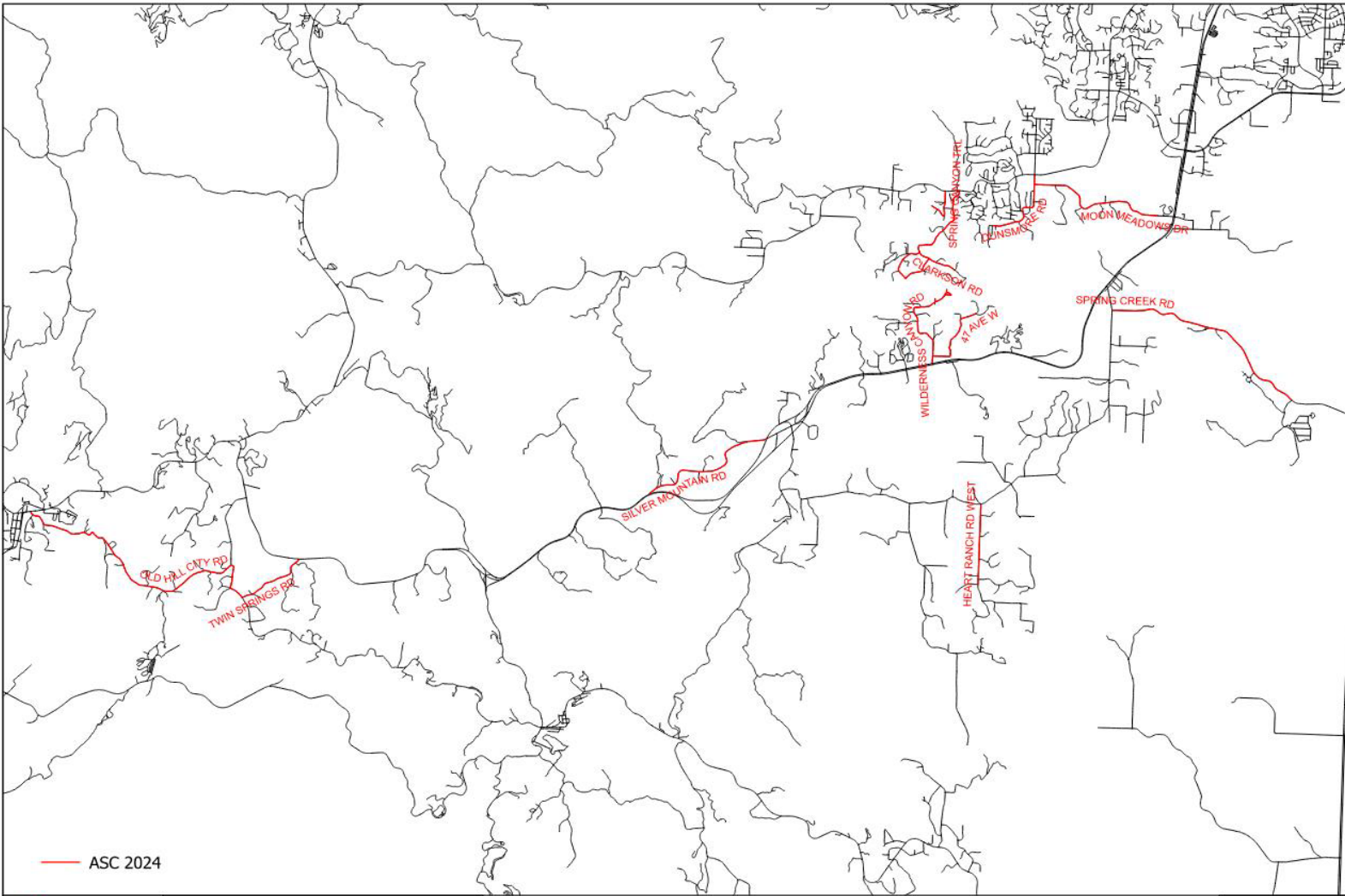
2/8/2024

SCALE: 1 in. = 10.73 miles



LOCATION MAPS (CONTINUED)





PENNINGTON COUNTY HIGHWAY DEPT.
3601 CABELL STREET
RAPID CITY, SD 57701
(605) 394-2166

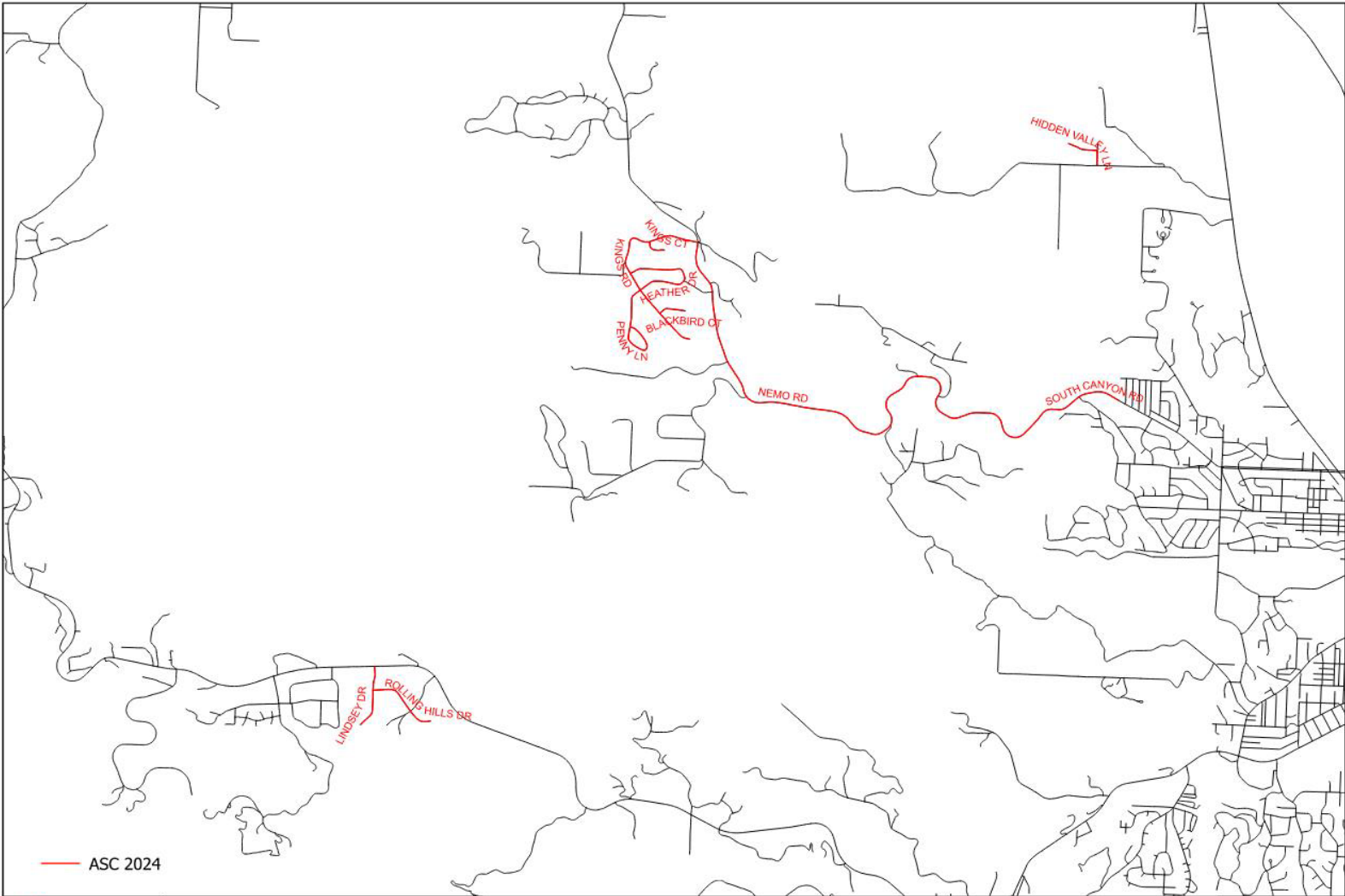
ASC 2024 (Area 2)

DRAWN BY: Eric Radke

2/8/2024

SCALE: 1 in. = 1.8 miles





PENNINGTON COUNTY HIGHWAY DEPT.
3601 CAMBELL STREET
RAPID CITY, SD 57701
(605) 394-2166

ASC 2024 (Area 3)

DRAWN BY: Eric Radke

2/8/2024

SCALE: 1 in. = 0.74 miles





PENNINGTON COUNTY HIGHWAY DEPT.
3601 CABELL STREET
RAPID CITY, SD 57701
(605) 394-2166

ASC 2024 (Area 4)

DRAWN BY: Eric Radke

2/8/2024

SCALE: 1 in. = 1.15 miles

